

PR7b

PR7a

PR6b

PR6a

Oxford City





Site Boundary



Cherwell District



Conservation Target Areas




Existing Green Space



Local Centre




NERC Act. S41



New Green Space/Parks



Outdoor Sports Provision



Oxford City



Primary School Use



Public Bridleway



Public Footpath



Residential

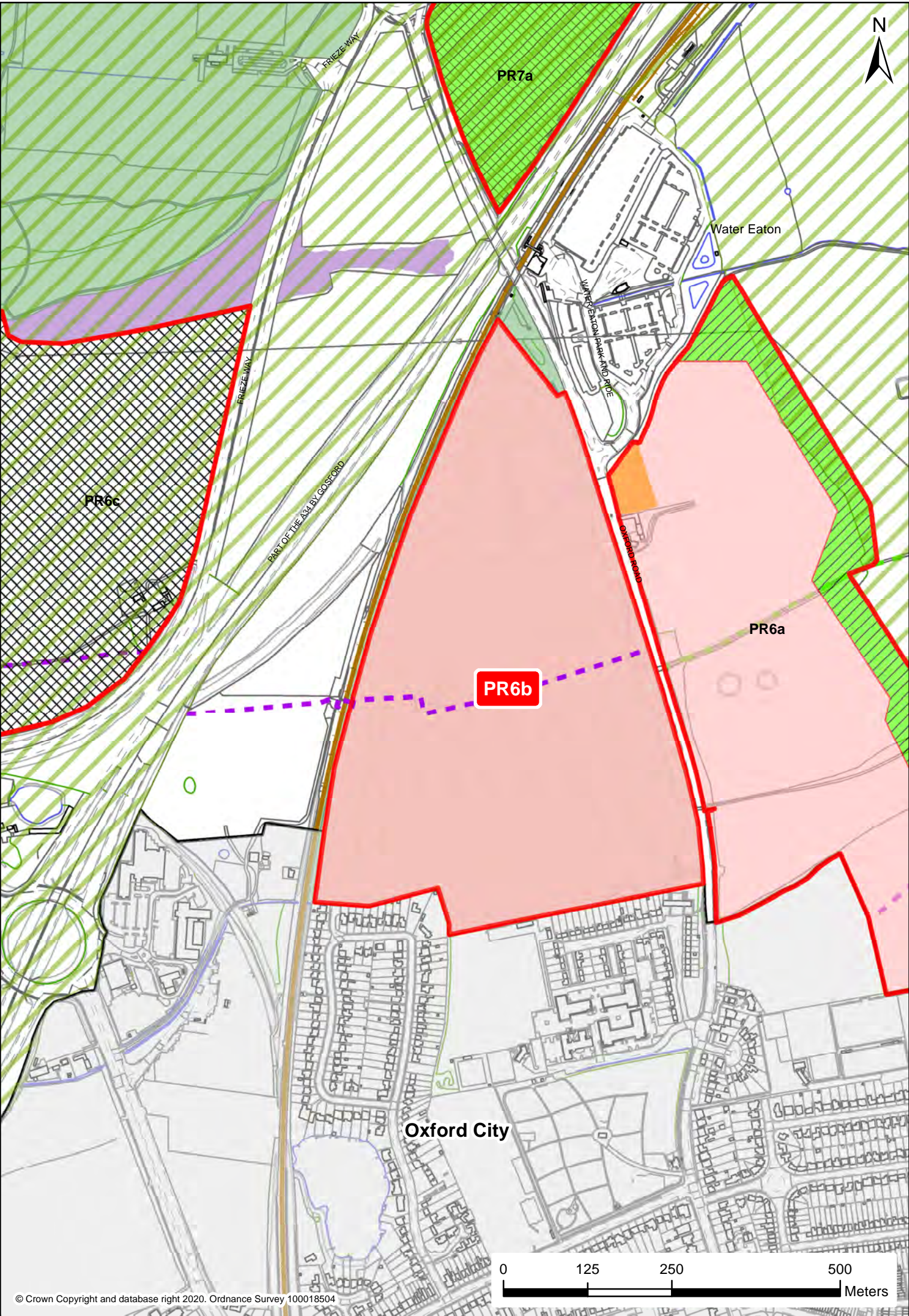


Retained Agricultural Land



Revised Green Belt

DRAFT



PR7a

Water Eaton

Water Eaton Park and Ride

PR6c


PART OF THE A341 BICESTER ROAD

Bicester Road

PR6a

PR6b

Oxford City





Site Boundary



Cherwell District




Existing Green Space



Local Centre



NERC Act. S41



New Green Space/Parks



Outdoor Sports Provision



Oxford City




Public Bridleway



Public Footpath



Reserved Site for Golf Course Replacement

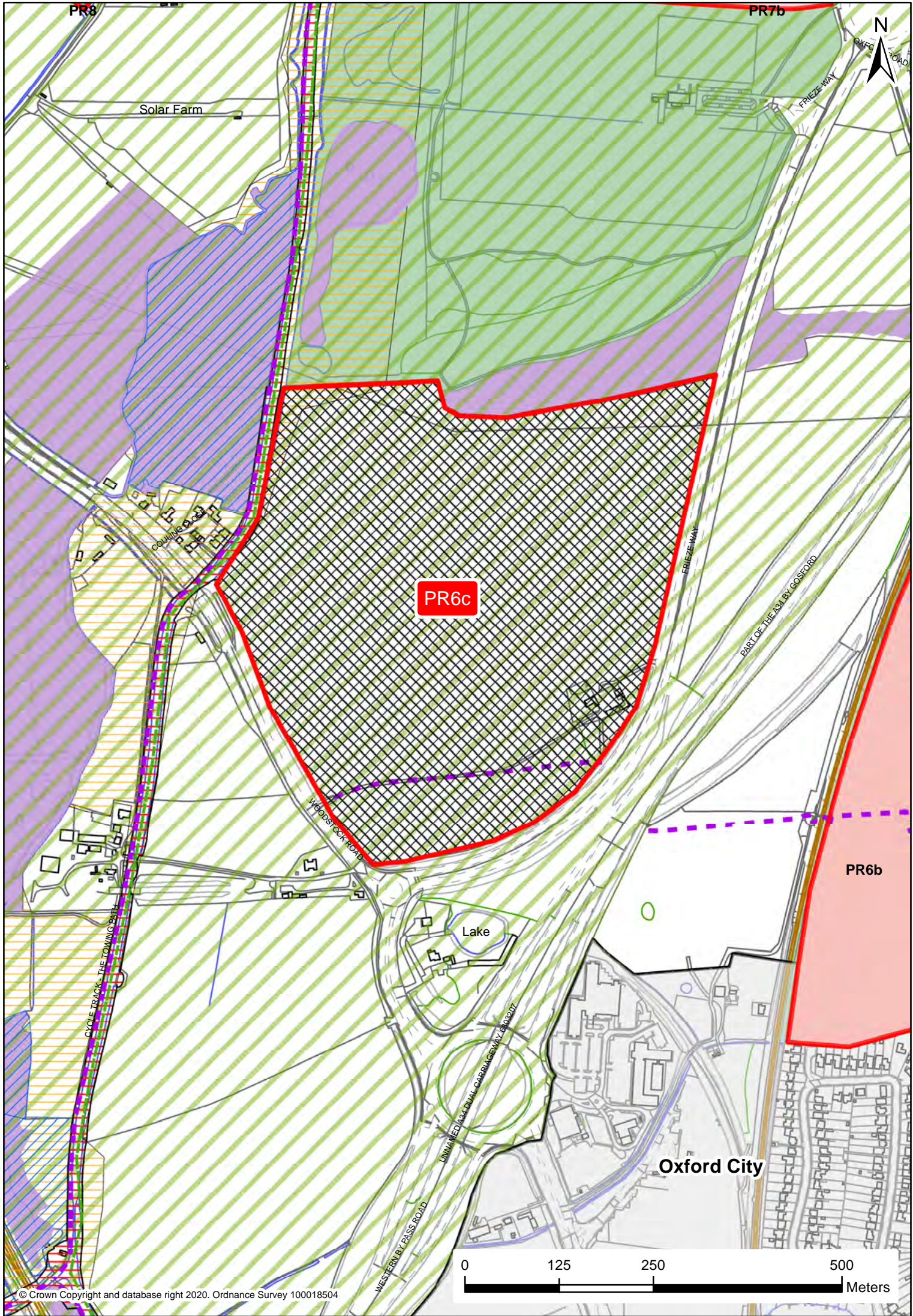


Residential



Revised Green Belt

DRAFT



PR8

PR7b

Solar Farm

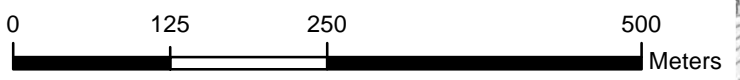
Countryside

PR6c

PR6b

Lake

Oxford City





Site Boundary



Cherwell District



Conservation Areas



Conservation Target Areas



Existing Green Space



Local Wildlife Site



NERC Act. S41




Oxford Canal Trail



Oxford City



Public Footpath



Reserved Site for Golf Course Replacement

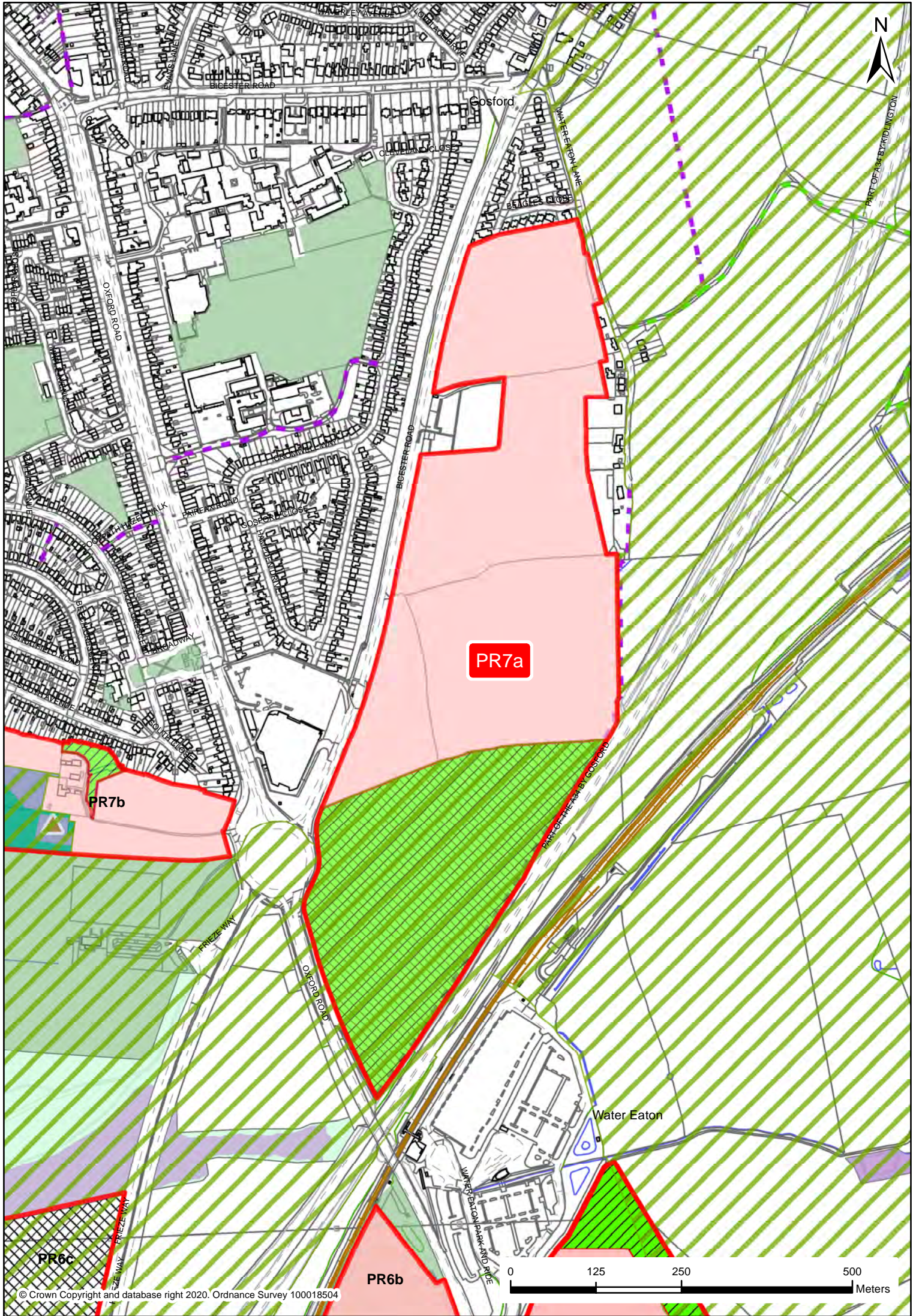


Residential



Revised Green Belt

DRAFT




PR7a

PR7b

PR6c

PR6b





Site Boundary



Existing Green Space




Existing Orchard



Nature Conservation Area



NERC Act. S41



New Green Space/Parks




Outdoor Sports Provision



Public Bridleway



Public Footpath



Reserved Site for Golf Course Replacement

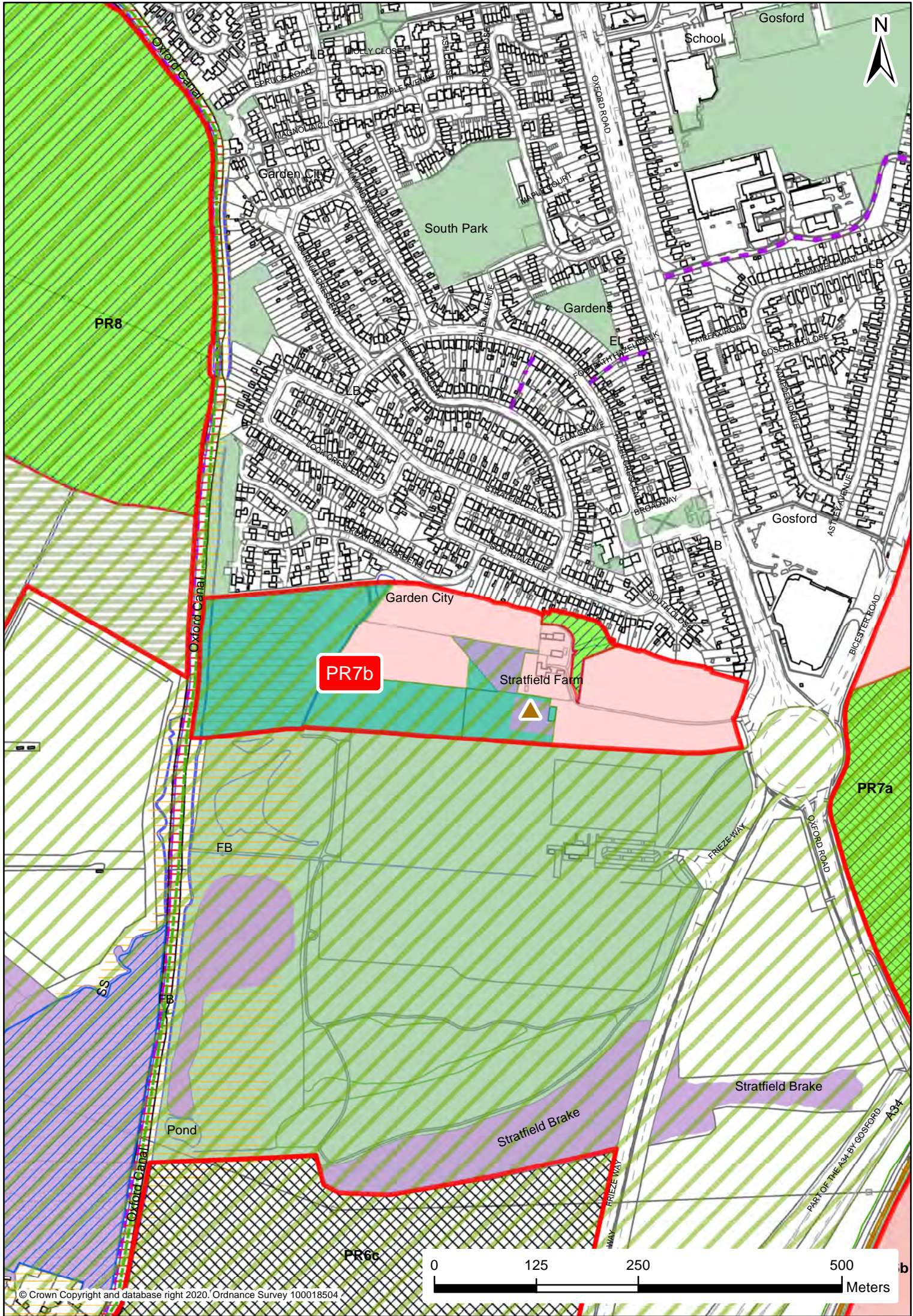


Residential




Revised Green Belt

DRAFT





Site Boundary



Conservation Areas



Conservation Target Areas



Existing Green Space



Existing Orchard



Local Wildlife Site



Nature Conservation Area



NERC Act. S41



New Green Space/Parks




Outdoor Sports Provision



Oxford Canal Trail



Public Footpath



Reserved Site for Golf Course Replacement



Residential

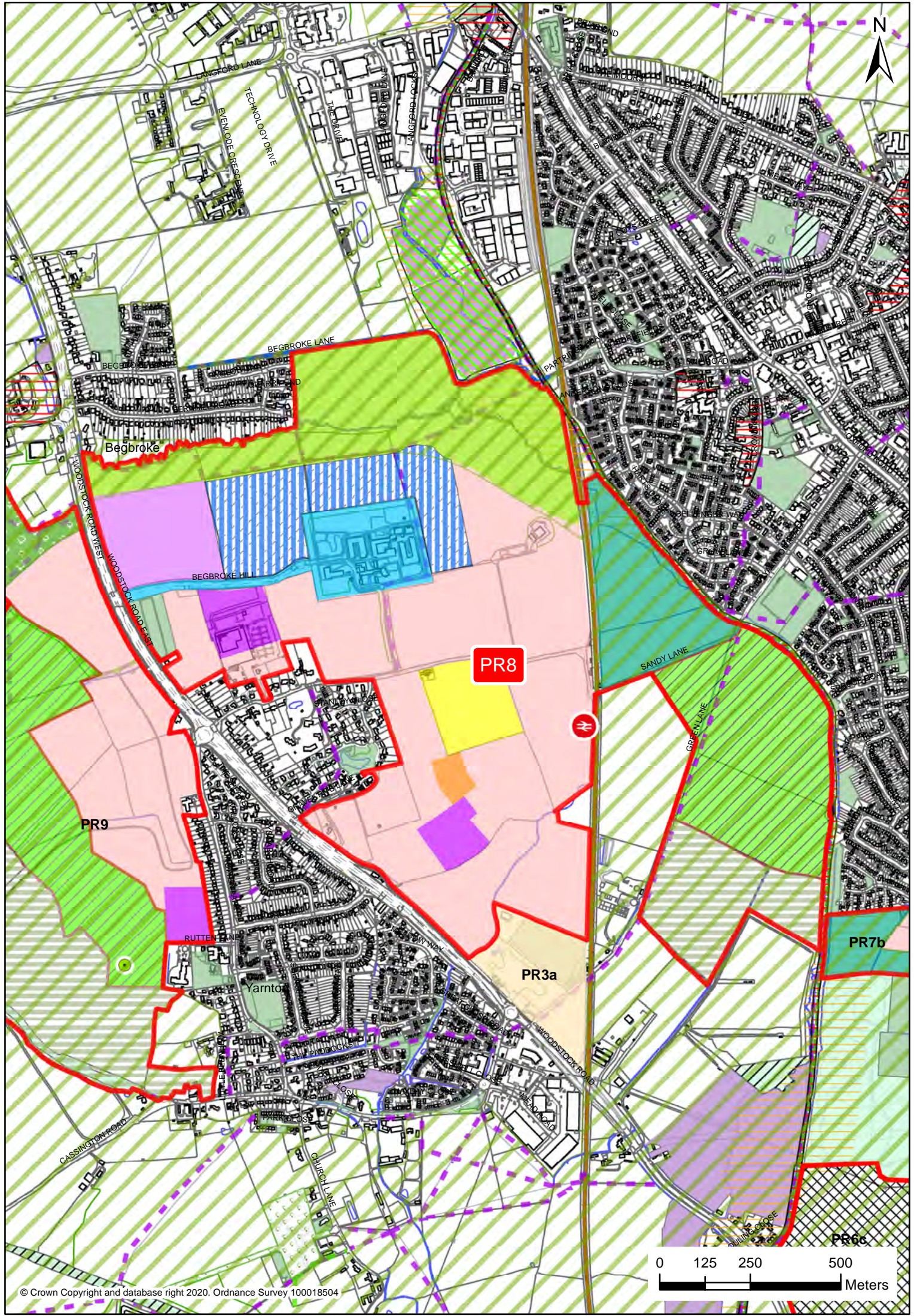


Retained Agricultural Land



Revised Green Belt

DRAFT




PR8

PR9

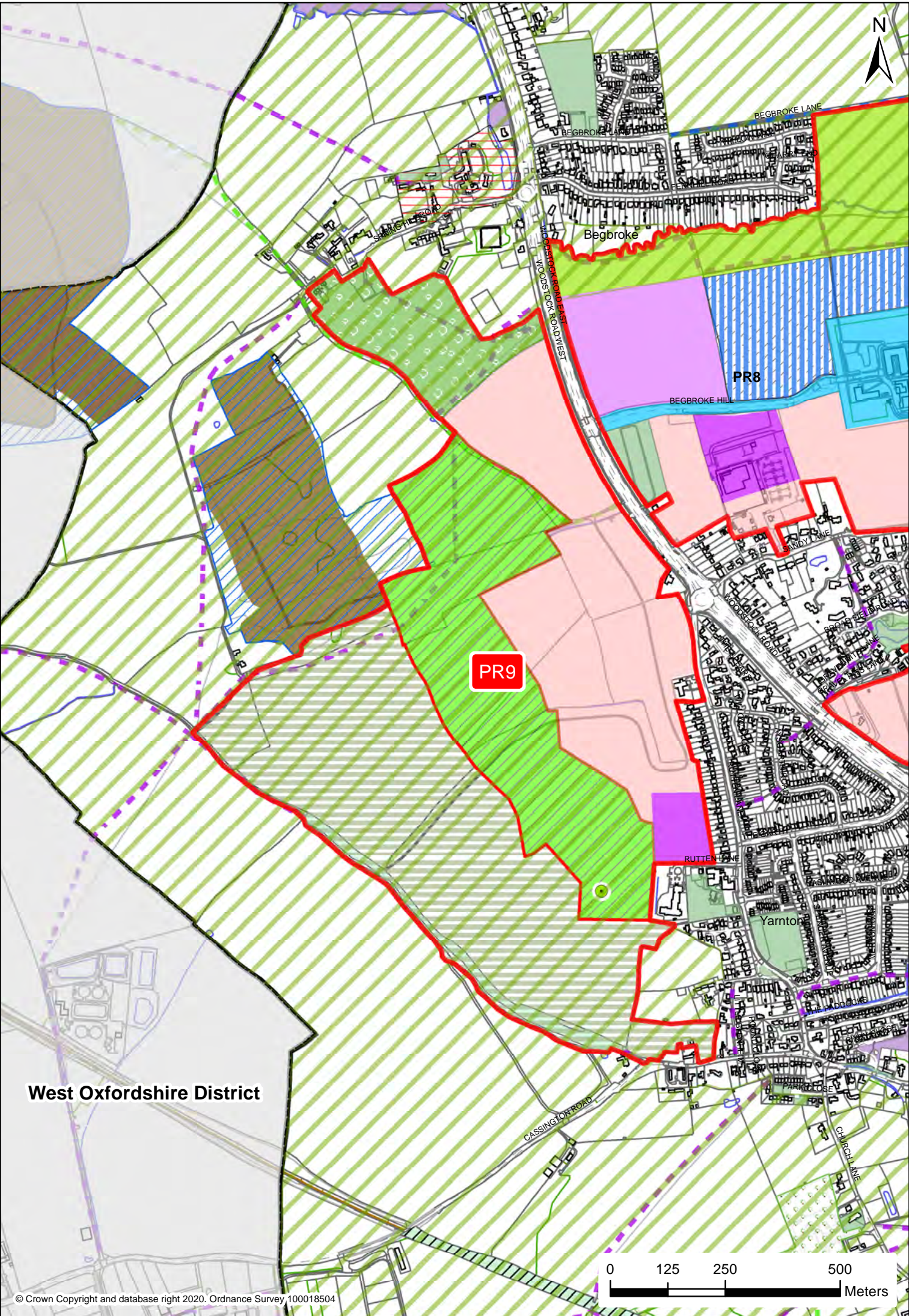
PR3a

PR7b

PR6c




	Site Boundary		Public Bridleway
	Community Woodland		Public Footpath
	Conservation Areas		Restricted Byway
	Conservation Target Areas		Reserved Land for Railway Station Halt
	Existing Begbroke Science Park		Reserved Site for Golf Course Replacement
	Existing Green Space		Residential
	Former Landfill Site		Retained Agricultural Land
	Historic Parks and Gardens		Revised Green Belt
	Land Reserved for Employment		Secondary School Use
	Local Centre		Site of Special Scientific Interest (SSSI)
	Local Nature Reserve		
	Local Nature Reserve		
	Local Wildlife Site		
	Nature Conservation Area		
	NERC Act. S41		
	New Green Space/Parks		
	Oxford Canal Trail		
	PR3a (Safeguarded Land)		
	Primary School Use		



PR9

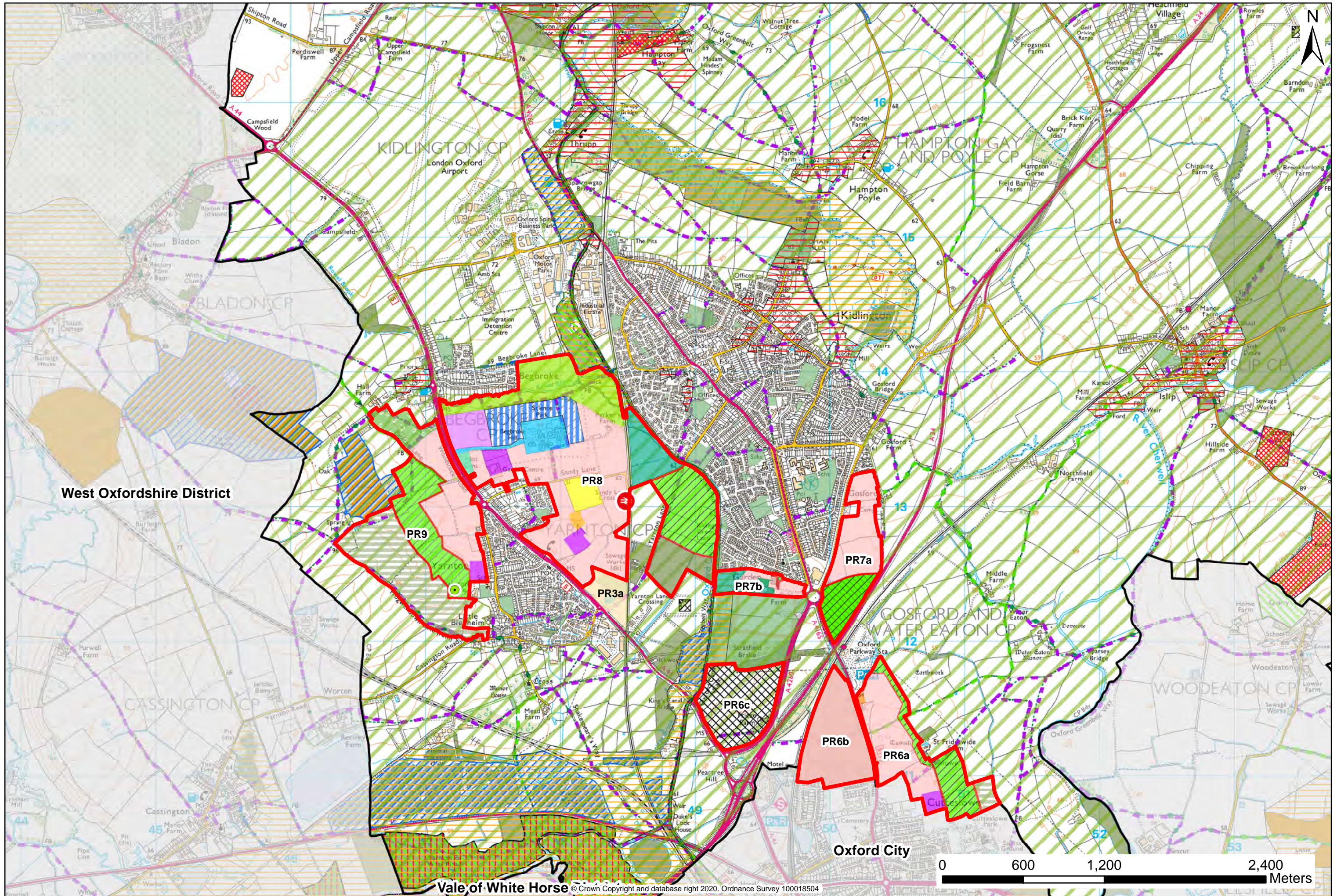
PR8

West Oxfordshire District










































	Site Boundary		Retained Agricultural Land
	Ancient Woodland		Revised Green Belt
	Cherwell District		Secondary School Use
	Community Woodland		West Oxfordshire District
	Conservation Areas		
	Existing Begbroke Science Park		
	Existing Green Space		
	Historic Parks and Gardens		
	Land Reserved for Employment		
	Local Nature Reserve		
	Local Nature Reserve		
	Local Wildlife Site		
	NERC Act. S41		
	New Green Space/Parks		
	Primary School Use		
	Public Bridleway		
	Public Footpath		
	Restricted Byway		
	Residential		

Policies Map



West Oxfordshire District

Oxford City

	Site Boundary		NERC Act. S41
	Ancient Woodland		New Green Space/Parks
	Cherwell District		Outdoor Sports Provision
	Community Woodland		Oxford Canal Trail
	Community Woodland		PR3a (Safeguarded Land)
	Conservation Areas		Primary School Use
	Conservation Target Areas		Public Access Land
	Existing Begbroke Science Park		Public Bridleway
	Existing Green Space		Public Footpath
	Existing Orchard		Restricted Byway
	Former Landfill Site		Reserved Land for Railway Station Halt
	Historic Parks and Gardens		Reserved Site for Golf Course Replacement
	Land Reserved for Employment		Residential
	Local Centre		Retained Agricultural Land
	Local Nature Reserve		Revised Green Belt
	Local Nature Reserve		Scheduled Ancient Monument
	Local Wildlife Site		Secondary School Use
	Nature Conservation Area		Site of Special Scientific Interest (SSSI)
	Nature Conservation Area		Special Areas of Conservation
	Neighbouring Authority		